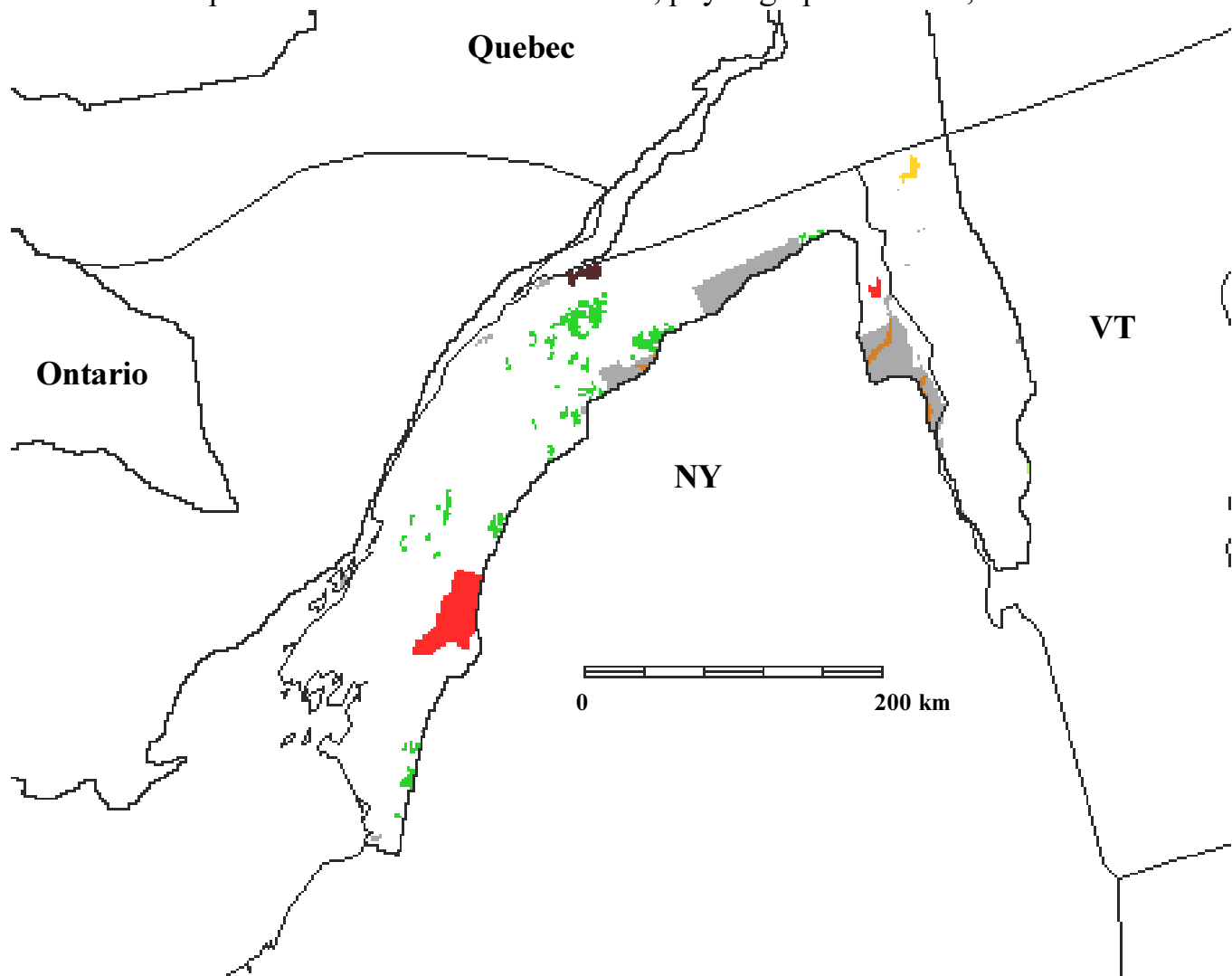

















Managed lands in the U.S. portion of the St. Lawrence Plain, physiographic area 18, from UC Santa Barbara database



	National wildlife refuge		National grassland		Wilderness area, wild and scenic river
	National forest		National monument		State park
	National park		Wilderness study area		State forest
	National recreation area		Indian reservation		State recreation area
	National seashore		Military or other government reservation		Private reserve

Funding for the preparation of this map was provided by the National Fish and Wildlife Foundation, through a challenge grant to The Nature Conservancy, Wings of the Americas program. Matching funds for this grant were donated by Canon U.S.A., Inc.