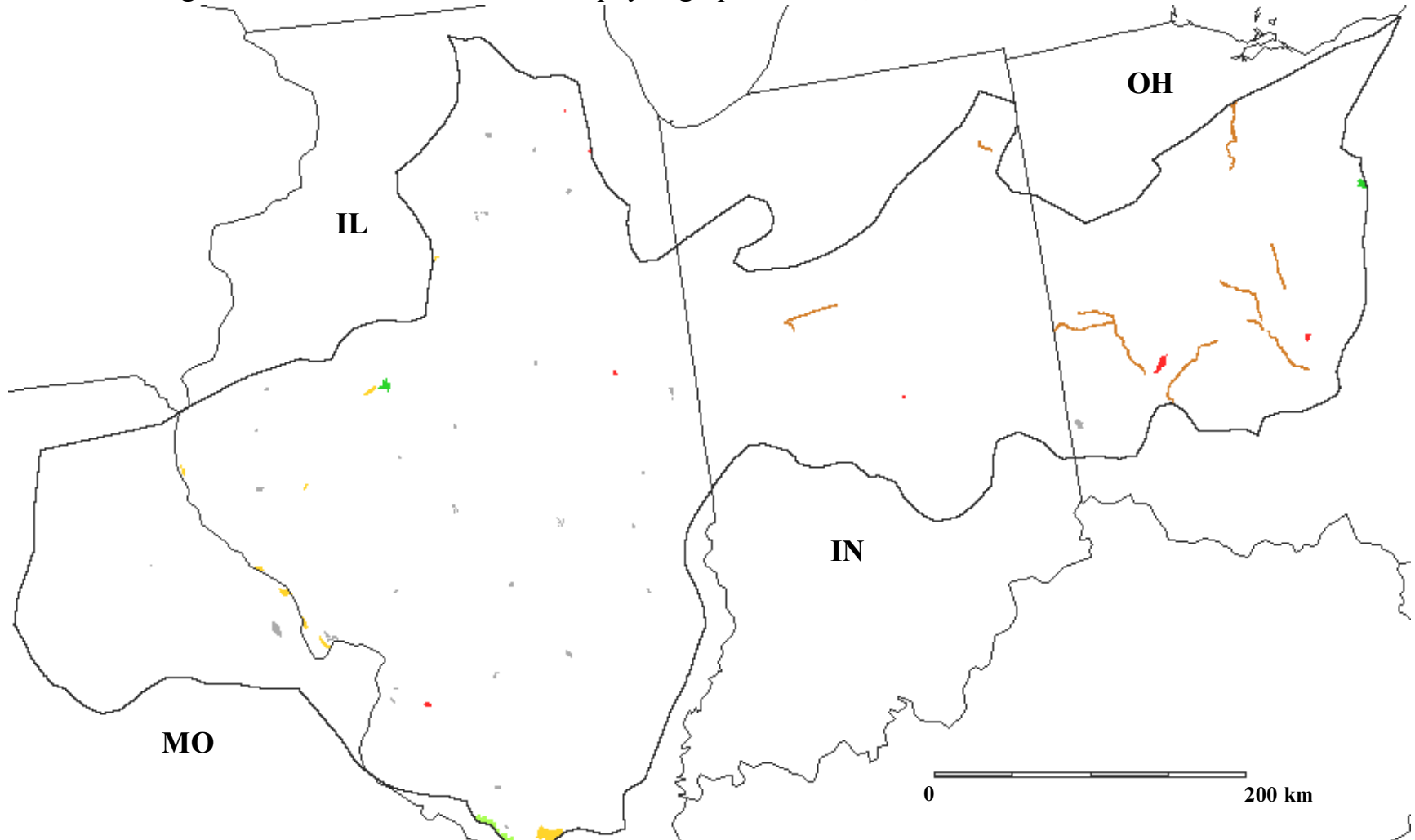

















Managed lands in the Prairie Peninsula, physiographic area 31, from UC Santa Barbara database



| | | | | | |
|---|--------------------------|---|--|---|--|
|  | National wildlife refuge |  | National grassland |  | Wilderness area, wild and scenic river |
|  | National forest |  | National monument |  | State park |
|  | National park |  | Wilderness study area |  | State forest |
|  | National recreation area |  | Indian reservation |  | State recreation area |
|  | National seashore |  | Military or other government reservation |  | Private reserve |

Funding for the preparation of this map was provided by the National Fish and Wildlife Foundation, through a challenge grant to The Nature Conservancy, Wings of the Americas program. Matching funds for this grant were donated by Canon U.S.A., Inc.