













Forest and nonforest cover types in the Chihuahuan Desert, physiographic area 56, modified from USGS data.



	Irrigated agriculture, corn, wheat, pasture		Greasewood brushland
	Bluestem, wheatgrass grassland		Ponderosa pine forest
	Grama grasslands		Pinyon pine-juniper forest
	Mixed hardwood forest		Water
	Open oak-bluestem woodland		Barren lands, sparse vegetation
	Sagebrush prairie		Forest cover from USFS data, plus urban

Funding for the preparation of this map was provided by the National Fish and Wildlife Foundation, through a challenge grant to The Nature Conservancy, Wings of the Americas program. Matching funds for this grant were donated by Canon U.S.A., Inc.