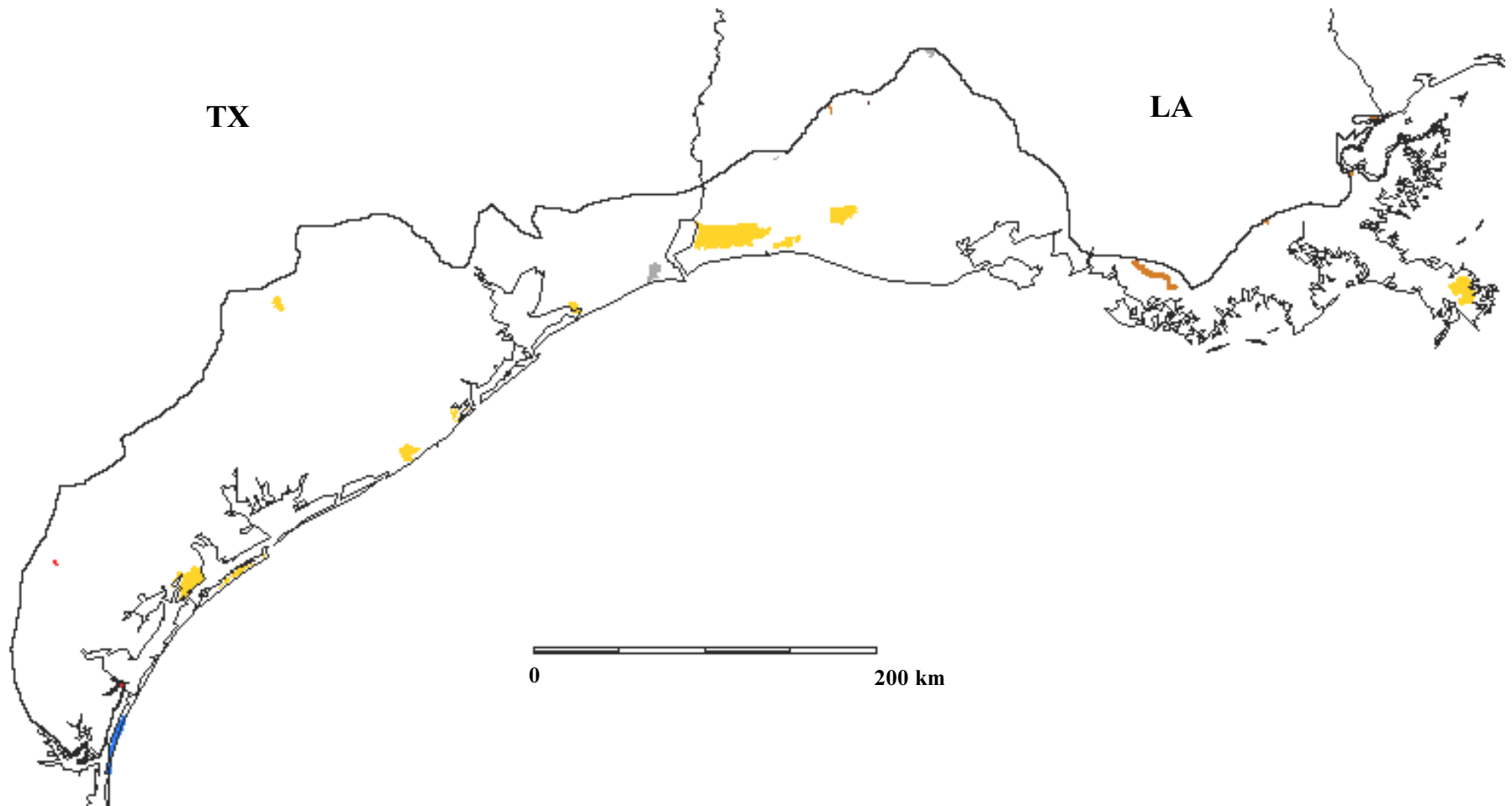

















Managed lands in the Coastal Prairies, physiographic area 6, from UC Santa Barbara database



 National wildlife refuge	 National grassland	 Wilderness area, wild and scenic river
 National forest	 National monument	 State park
 National park	 Wilderness study area	 State forest
 National recreation area	 Indian reservation	 State recreation area
 National seashore	 Military or other government reservation	 Private reserve

Funding for the preparation of this map was provided by the National Fish and Wildlife Foundation, through a challenge grant to The Nature Conservancy, Wings of the Americas program. Matching funds for this grant were donated by Canon U.S.A., Inc.