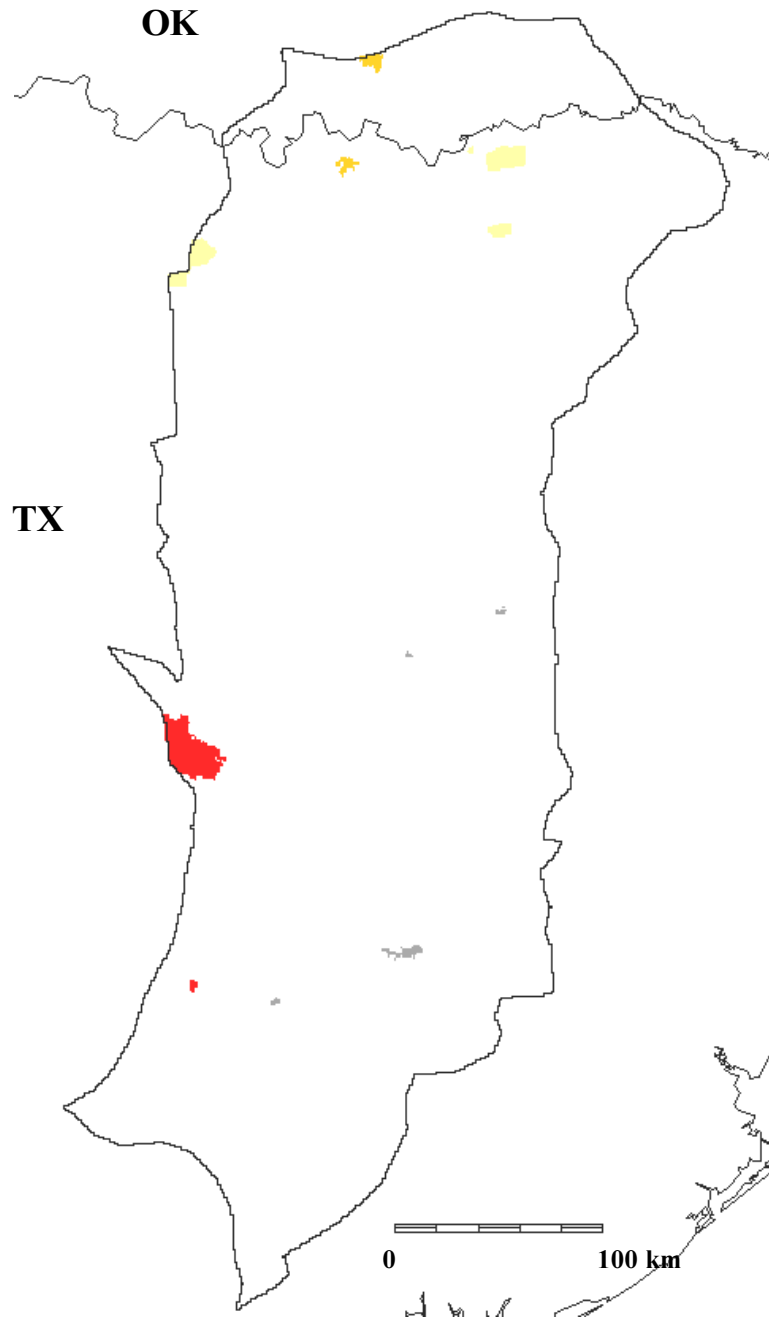

















Managed lands in the Oaks and Prairies, physiographic area 8, from UC Santa Barbara database



|   |                          |   |  |
|---|--------------------------|---|--|
|  | National wildlife refuge |  | Indian reservation                       |
|  | National forest          |  | Military or other government reservation |
|  | National park            |  | Wilderness area, wild and scenic river   |
|  | National recreation area |  | State park                               |
|  | National seashore        |  | State forest                             |
|  | National grassland       |  | State recreation area                    |
|  | National monument        |  | Private reserve                          |
|  | Wilderness study area    |   |  |

Funding for the preparation of this map was provided by the National Fish and Wildlife Foundation, through a challenge grant to The Nature Conservancy, Wings of the Americas program. Matching funds for this grant were donated by Canon U.S.A., Inc.