

ARK ST PARK-LAKE OUACHITA

PWS ID# = T0040

WELL NEXT TO WELLHOUSE ON TOP OF HILL

Radius of Assessment Area = 1320 ft

PSOCs in Assessment Area, No Septic Systems

▲ Intake (well/surface)

PSOC Health Risk Code

☆ 1 - 2

△ 3 - 4

□ 5 - 6

⊕ 7 - 8

○ 9 - 10

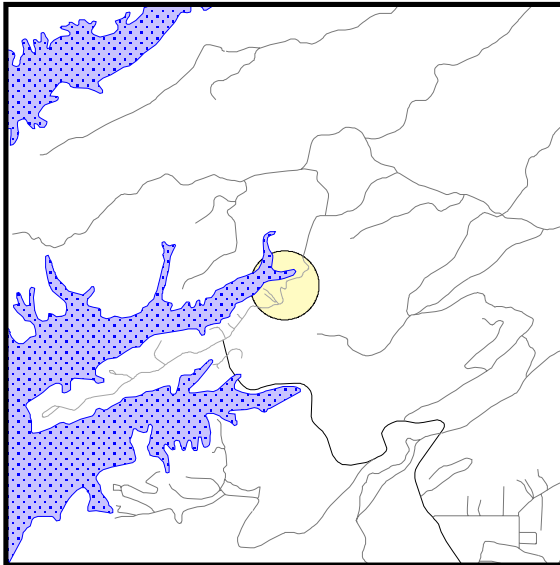
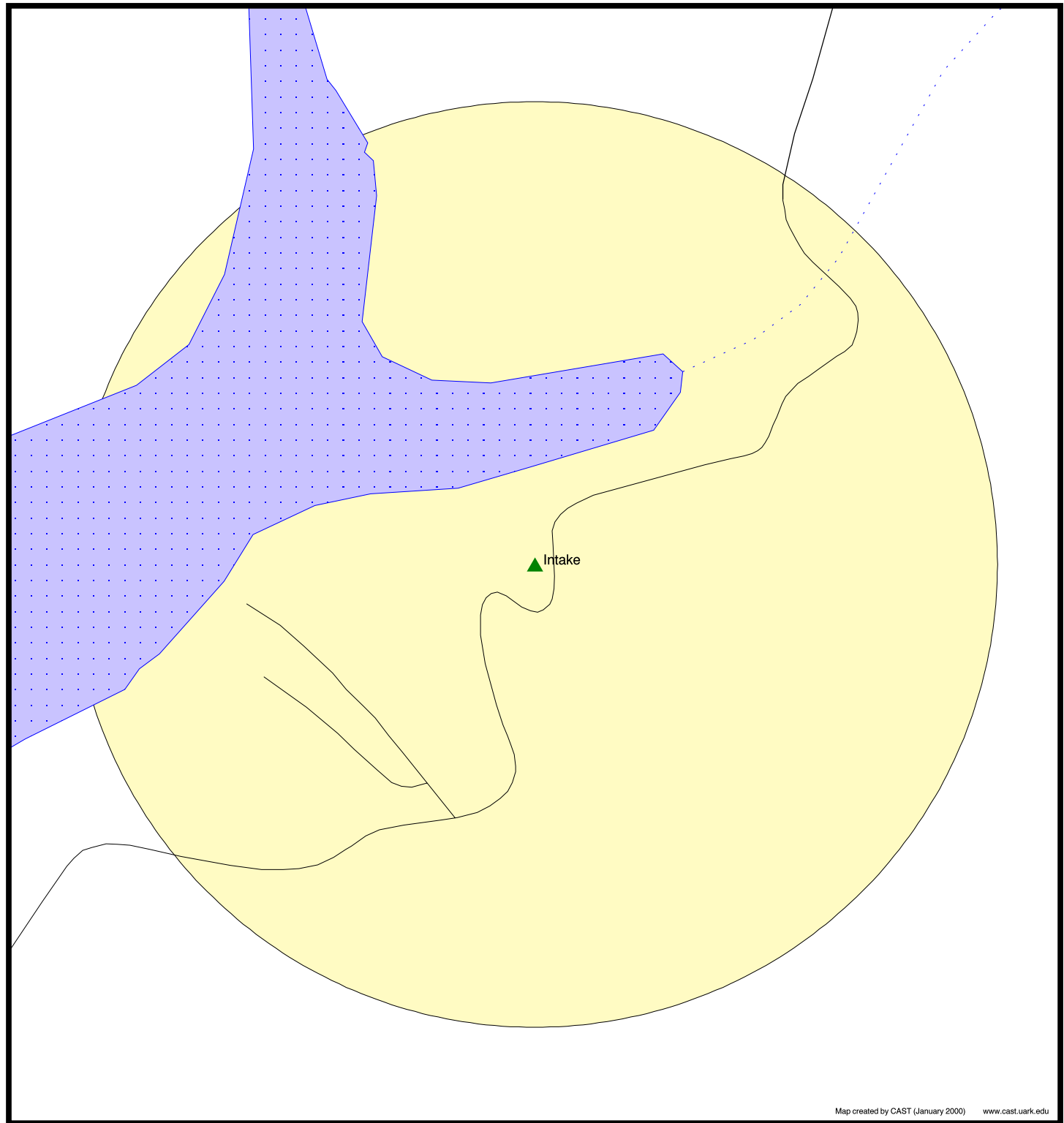
⚡ Road

⚡ Railroad

⋯ Stream

▒ Lake or Pond

▒ Assessment Area



200 0 200 Feet



ARK ST PARK-LAKE OUACHITA

PWS ID# = T0040

WELL NEXT TO WELLHOUSE ON TOP OF HILL

Radius of Assessment Area = 1320 ft

All PSOCs in Assessment Area

▲ Intake (well/surface)  
PSOC Health Risk Code

☆ 1 - 2

△ 3 - 4

□ 5 - 6

⊕ 7 - 8

○ 9 - 10

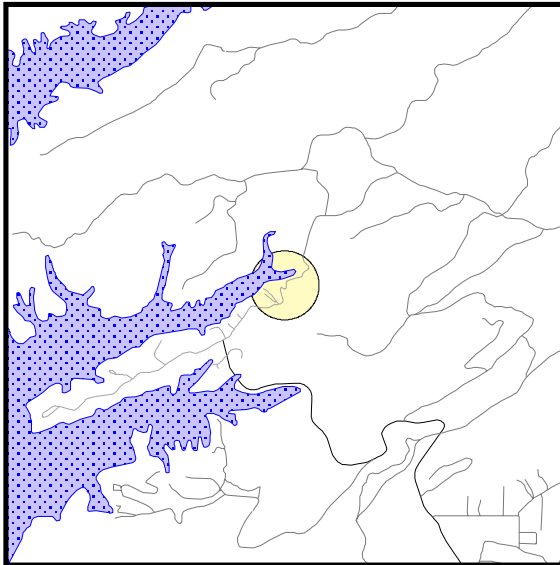
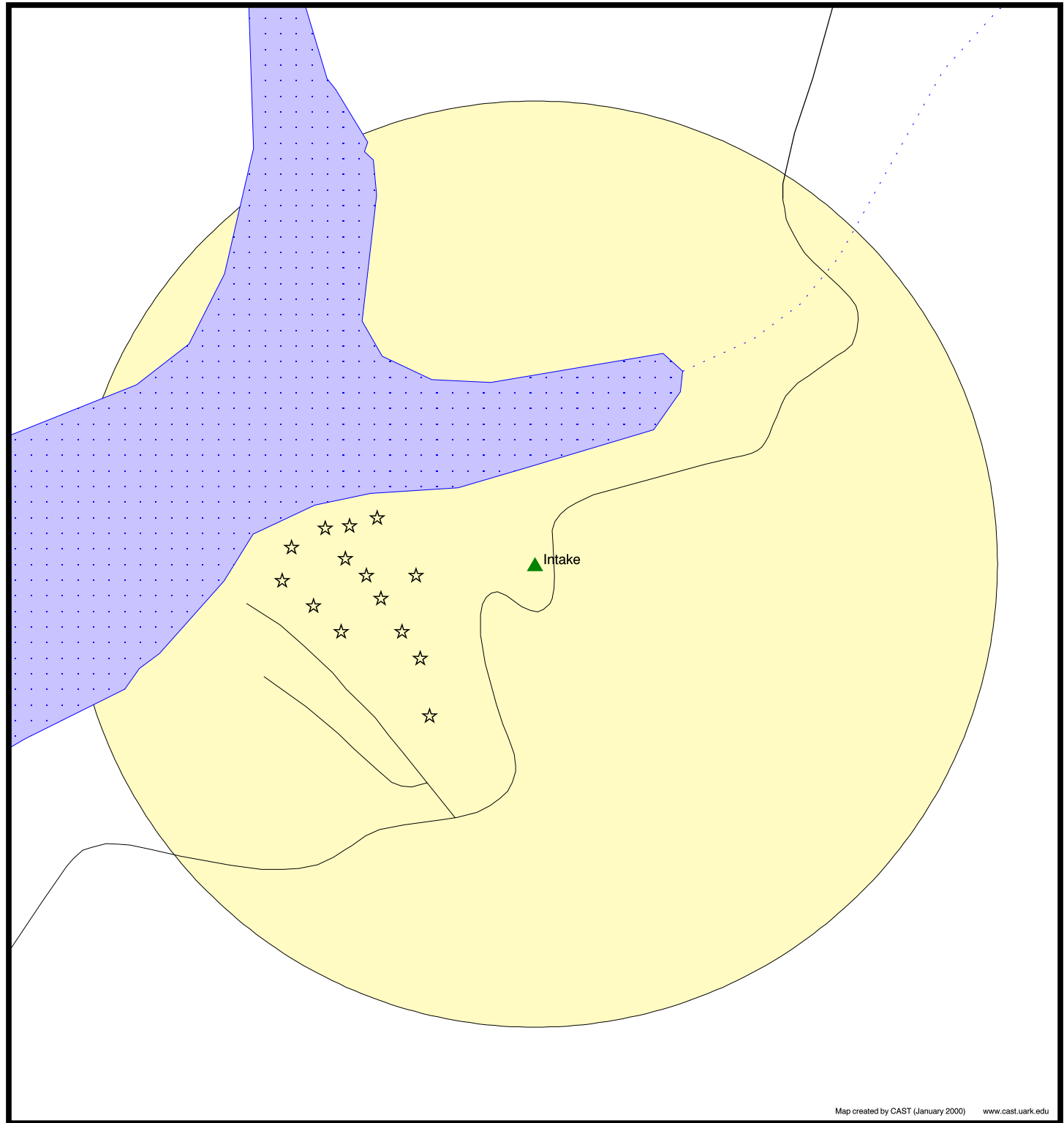
⚡ Road

⚡ Railroad

⋯ Stream

▒ Lake or Pond

▒ Assessment Area



200 0 200 Feet

