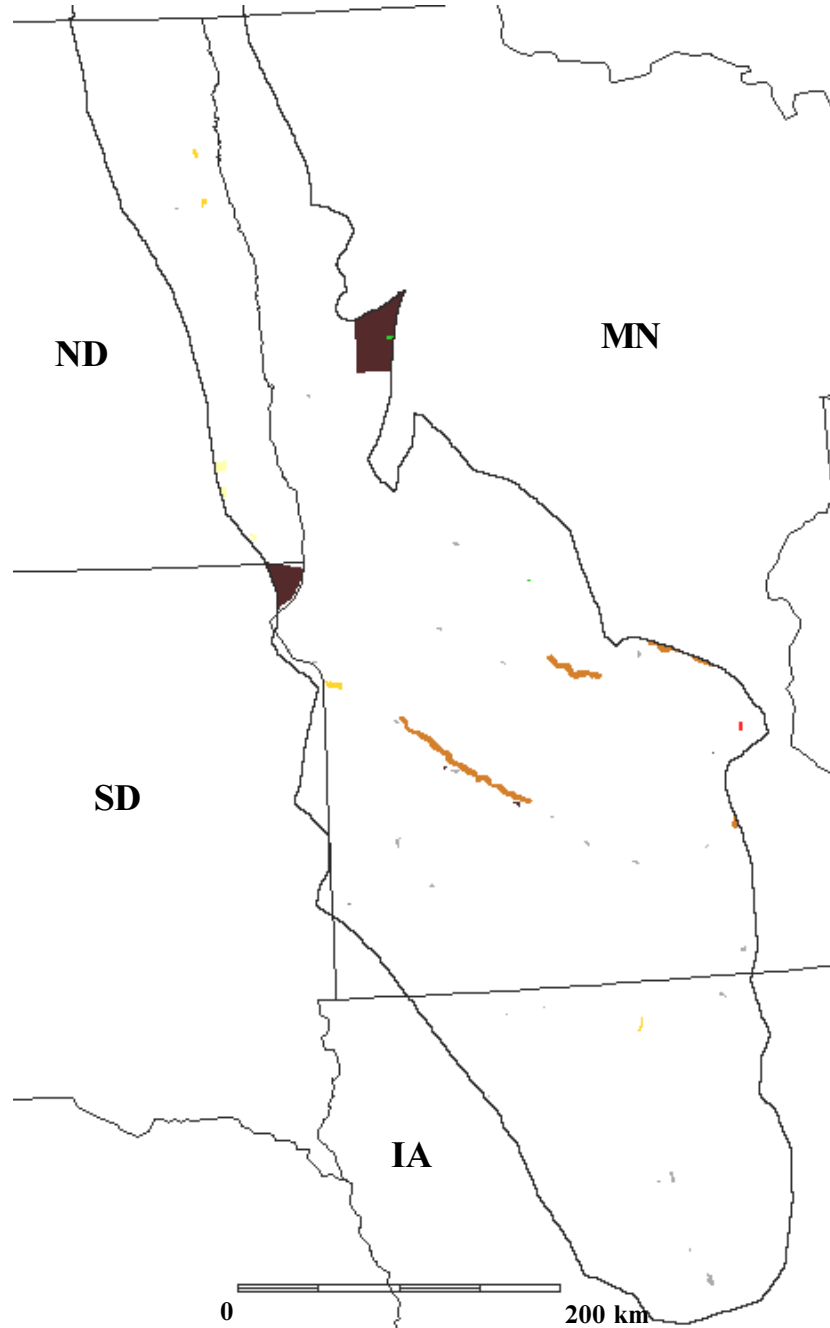

















Managed lands in the U.S. portion of the Northern Tallgrass Prairie, physiographic area 40, from UC Santa Barbara database



	National wildlife refuge		Indian reservation
	National forest		Military or other government reservation
	National park		Wilderness area, wild and scenic river
	National recreation area		State park
	National seashore		State forest
	National grassland		State recreation area
	National monument		Private reserve
	Wilderness study area		

Funding for the preparation of this map was provided by the National Fish and Wildlife Foundation, through a challenge grant to The Nature Conservancy, Wings of the Americas program. Matching funds for this grant were donated by Canon U.S.A., Inc.