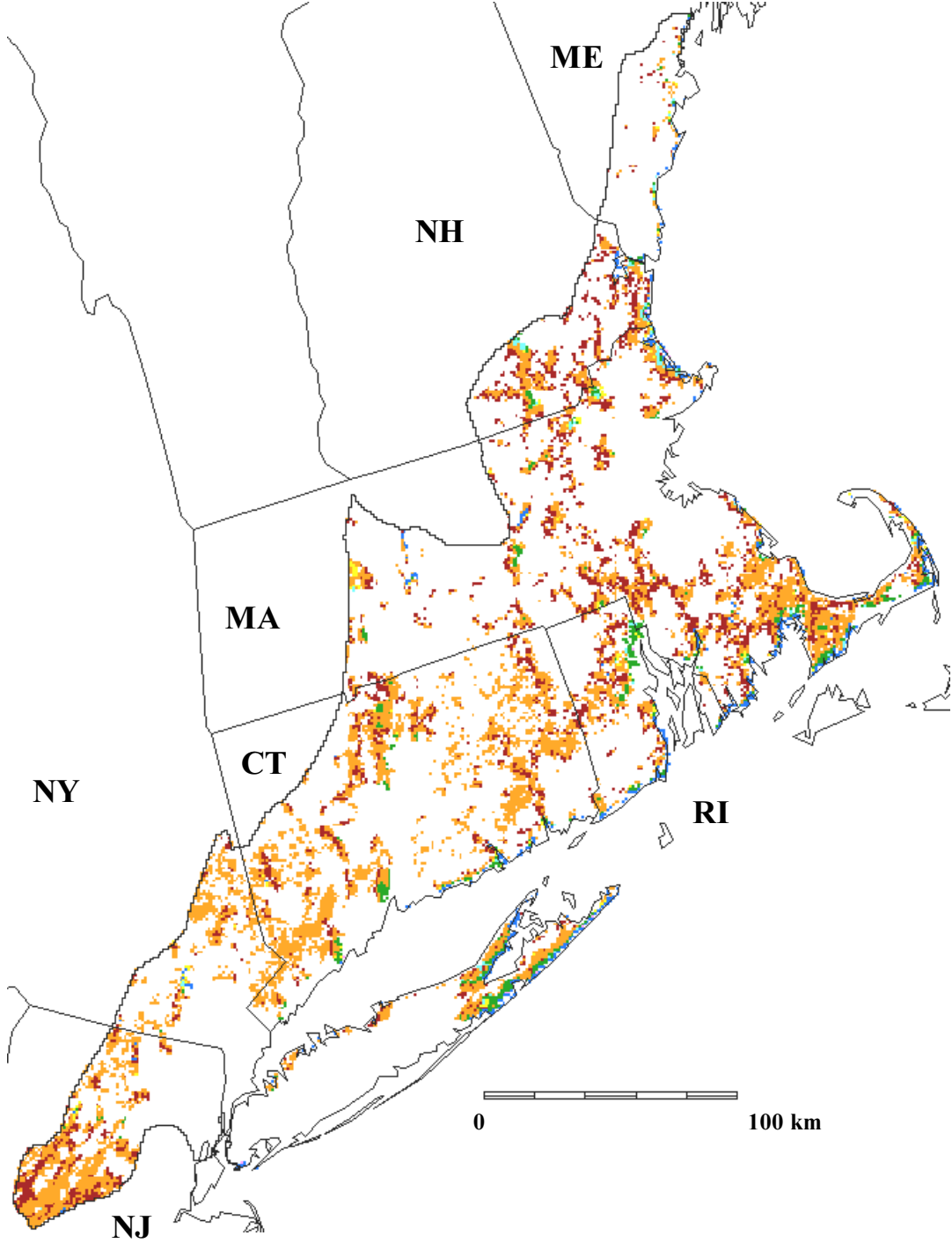










Nonforest cover type in Southern New England, physiographic area 9, from USGS data



	Wheat, small grain crops		Pasture, hay, mixed crops
	Corn, soybeans		Greasewood, sagebrush, creosote
	Irrigated agriculture		Water
	Bluestem, grama, wheatgrass		Forested and water coverages from USFS FIA data, plus urban

Funding for the preparation of this map was provided by the National Fish and Wildlife Foundation, through a challenge grant to The Nature Conservancy, Wings of the Americas program. Matching funds for this grant were donated by Canon U.S.A., Inc.